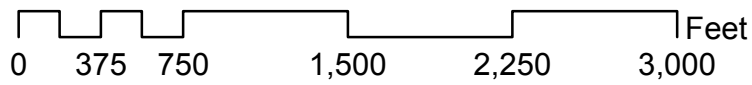


The preparation of this map was financed in part through a grant provided by the North Carolina Coastal Management Program, through funds provided by the Coastal Zone Management Act of 1972, as amended, which is administered by the Office of Ocean and Coastal Resource Management, National Oceanic and Atmospheric Administration.


1 inch equals 875 feet



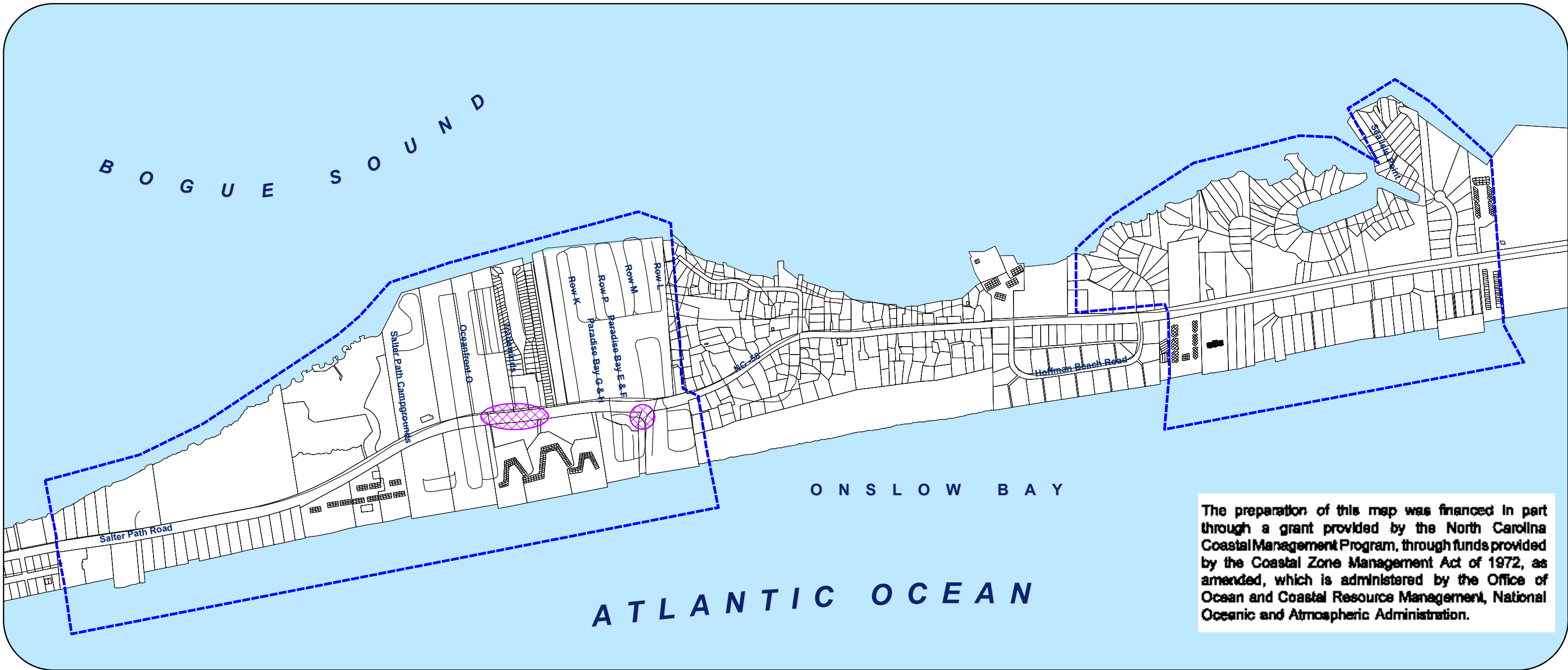
Legend

- Corporate Limits
- Hydrology
- Beach Access Parking
- Beach Access Walkways
- NC DOT Roads

MAP 13
Town of Indian Beach
Land Use Plan

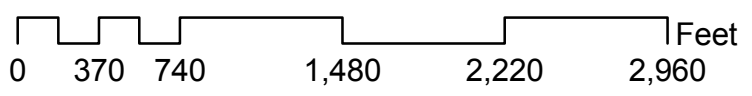


Location of Beach Access Sites



The preparation of this map was financed in part through a grant provided by the North Carolina Coastal Management Program, through funds provided by the Coastal Zone Management Act of 1972, as amended, which is administered by the Office of Ocean and Coastal Resource Management, National Oceanic and Atmospheric Administration.

1 inch equals 875 feet



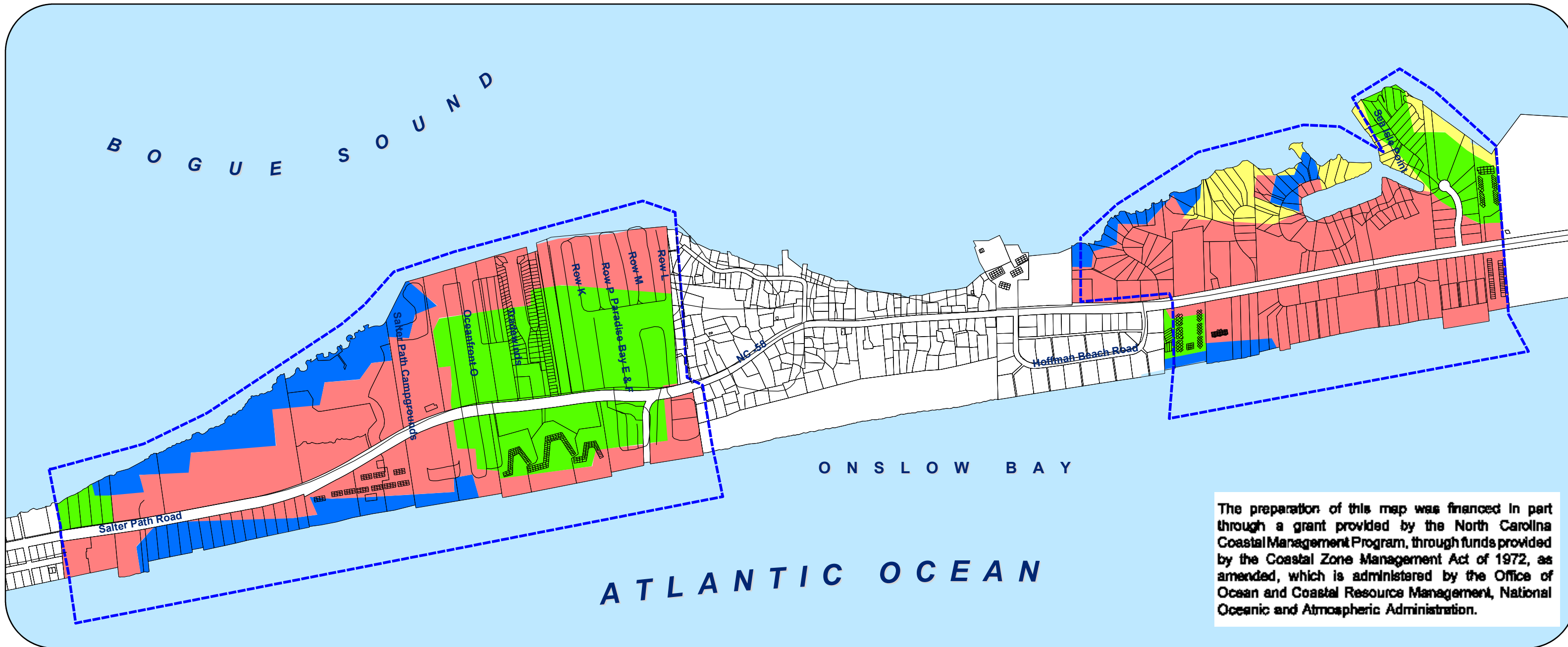
Legend

- Corporate Limits
- Hydrology
- Areas of Stormwater Concern
- NC DOT Roads

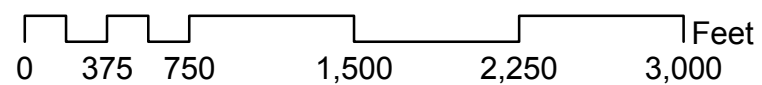
MAP 14
Town of Indian Beach
Land Use Plan



Areas of Stormwater Concern



1 inch equals 875 feet



HCP
Holland Consulting Planners, Inc.

Legend

- Corporate Limits
- Hydrology
- NC DOT Roads

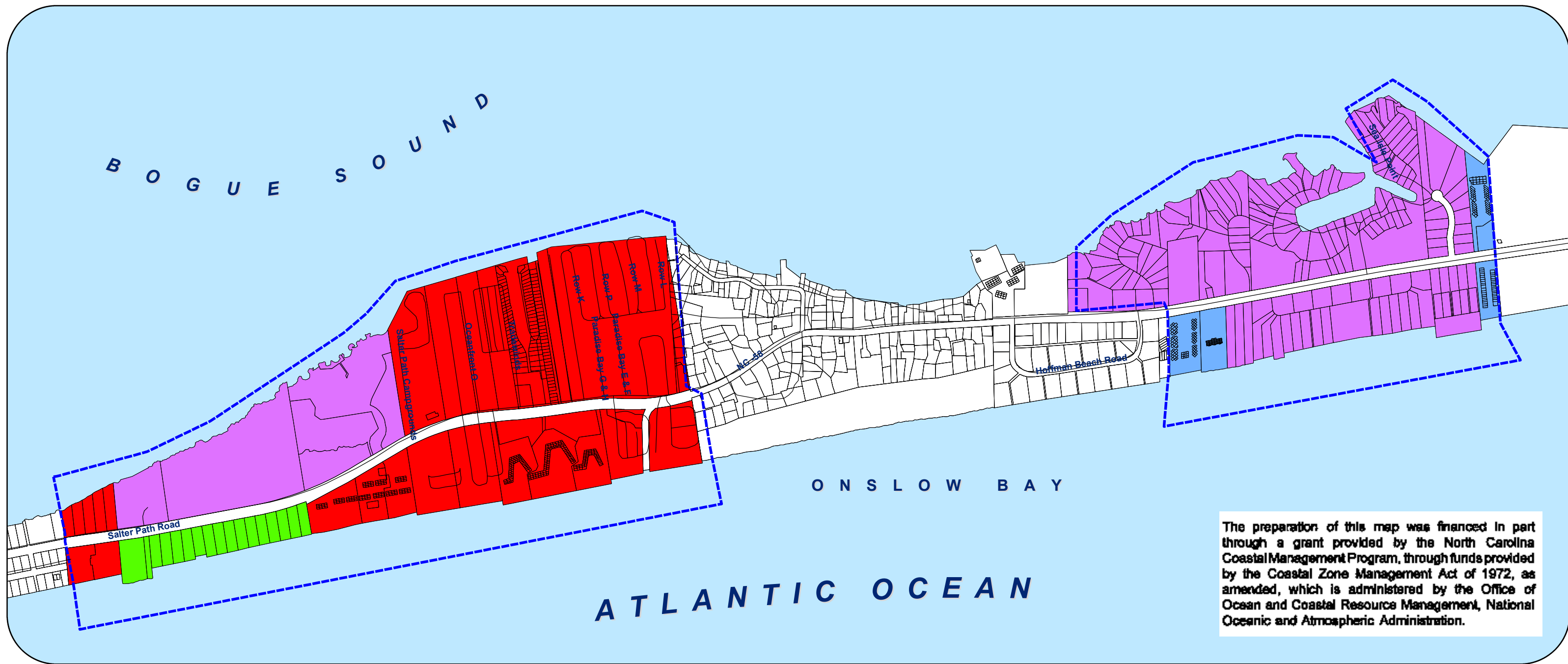
Land Suitability Analysis

- Least Suitable
- Low Suitability
- Moderate Suitability
- High Suitability

MAP 15
Town of Indian Beach
Land Use Plan

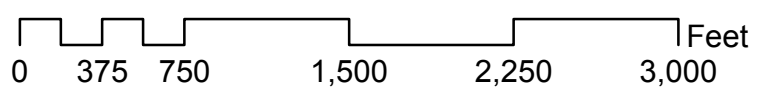
Land Suitability Analysis





The preparation of this map was financed in part through a grant provided by the North Carolina Coastal Management Program, through funds provided by the Coastal Zone Management Act of 1972, as amended, which is administered by the Office of Ocean and Coastal Resource Management, National Oceanic and Atmospheric Administration.

1 inch equals 875 feet

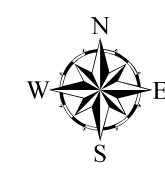


Legend

- Corporate Limits
- Hydrology
- NC DOT Roads

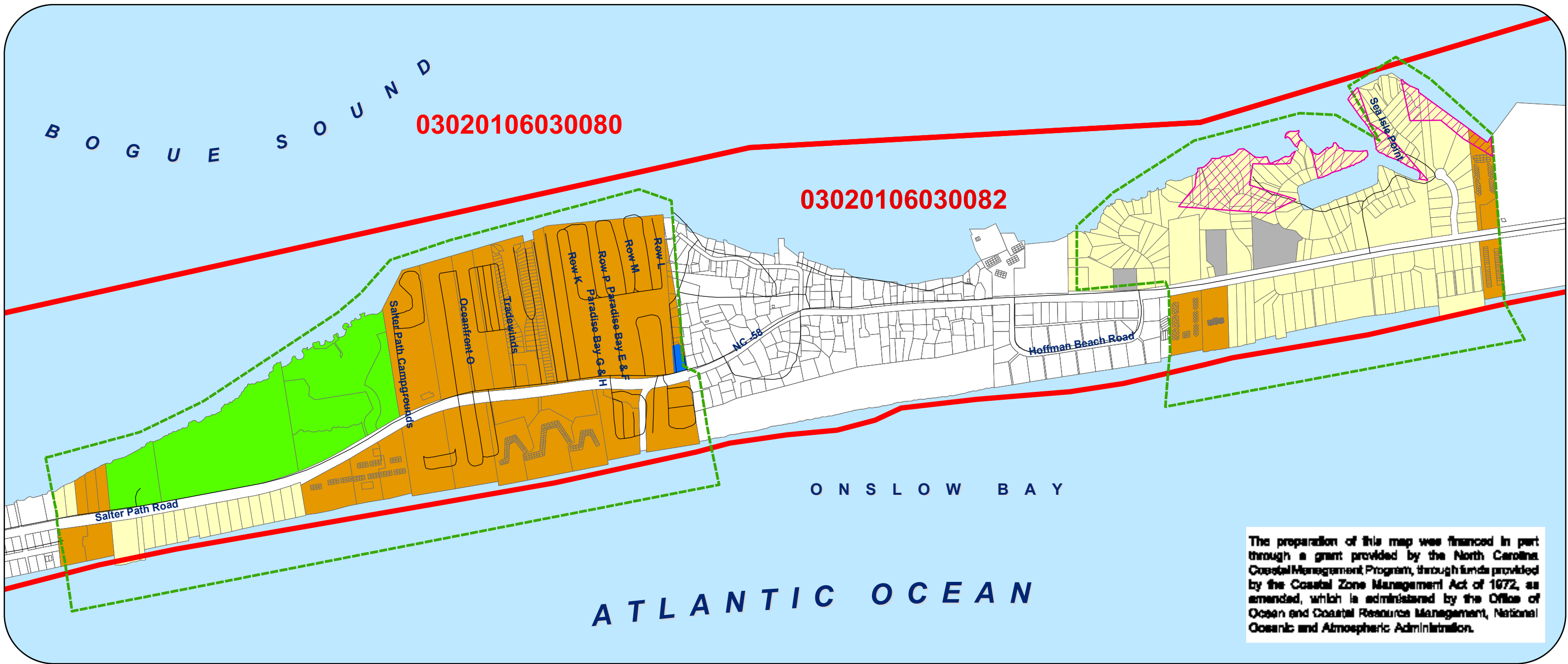
Zoning Classification

- B-1
- PDD
- R-25
- RR



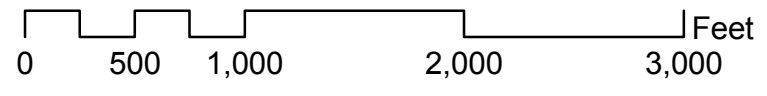
MAP 16
Town of Indian Beach
Land Use Plan

Zoning Classification



The preparation of this map was financed in part through a grant provided by the North Carolina Coastal Management Program, through funds provided by the Coastal Zone Management Act of 1972, as amended, which is administered by the Office of Ocean and Coastal Resource Management, National Oceanic and Atmospheric Administration.

1 inch equals 875 feet



Legend

14 Digit Hydrologic Units	Future Land Use Conservation
Corporate Limits	Government
Least Suitable Land (see Map 15, page 72)	Multi-Family
Existing Water Lines	Single Family Residential
Hydrology	Utility
NC DOT Roads	

MAP 17
Town of Indian Beach
Land Use Plan

Future Land Use

